






0 25 50 75 100 m

Signaturforklaring

- | | | | |
|---|----------------|---|---------------|
|  | Fortovsareal |  | Busstoppested |
|  | Cykelsti |  | Vandområde |
|  | Refuge / helle | | |

Nordhavnsvej

Krydsombygning – skitseforslag

Bilag 2

