

Bilag 6a

Bilag 6b

Bilag 6c

Bilag 6d

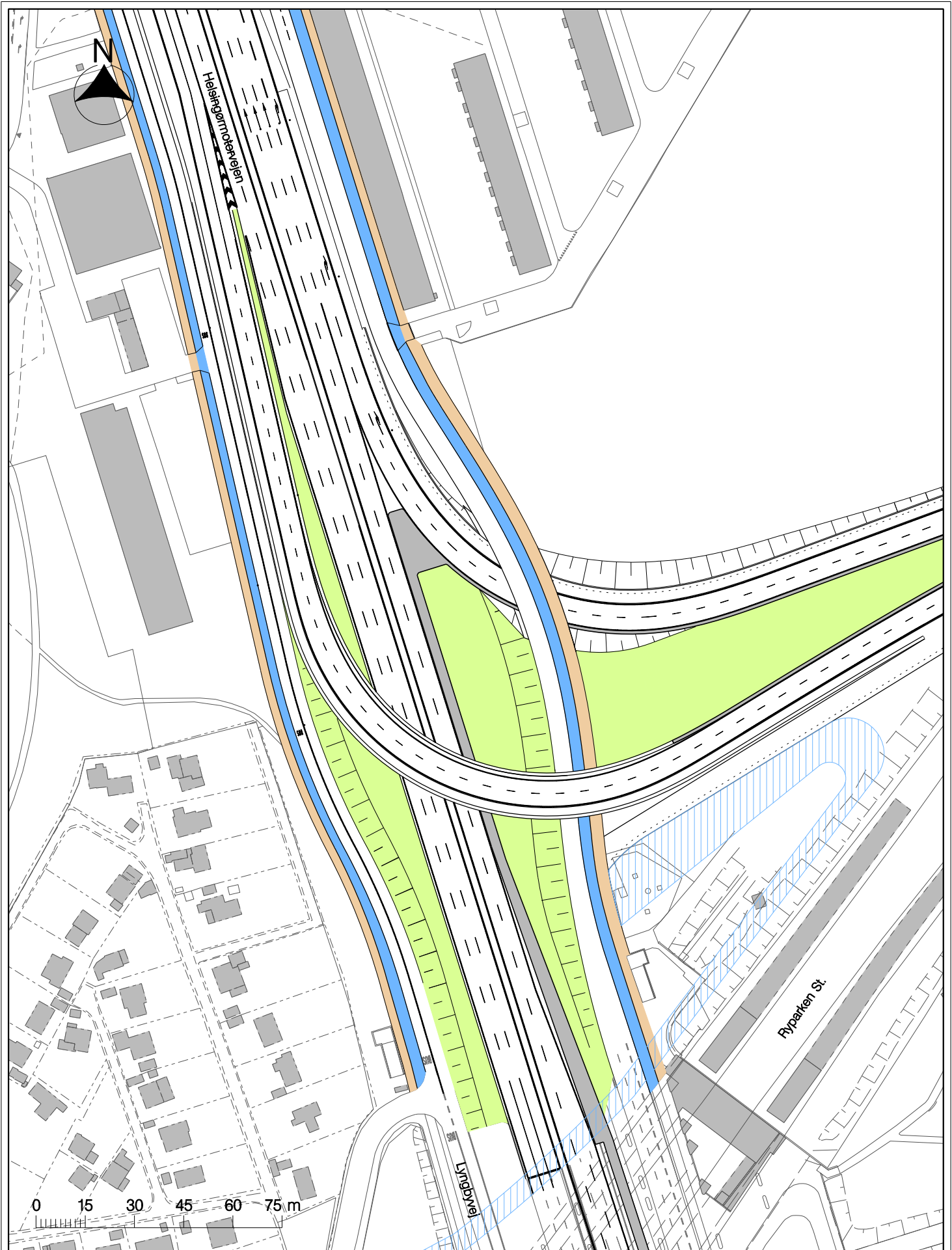
Bilag 6e

Nordhavnsvej

Oversigtskort og eksisterende forhold

Bilag 6





Signaturforklaring

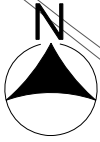
- | | | | |
|---|----------------|---|-----------|
|  | Fortovsareal |  | Græsareal |
|  | Cykelsti |  | Ny stibro |
|  | Refuge / helle | | |

Nordhavnsvej

Projektforslag

Bilag 6a









Ryparken

Svanemølle
Kaserne

Jernbanebroer

0 15 30 45 60 75 m

Signaturforklaring

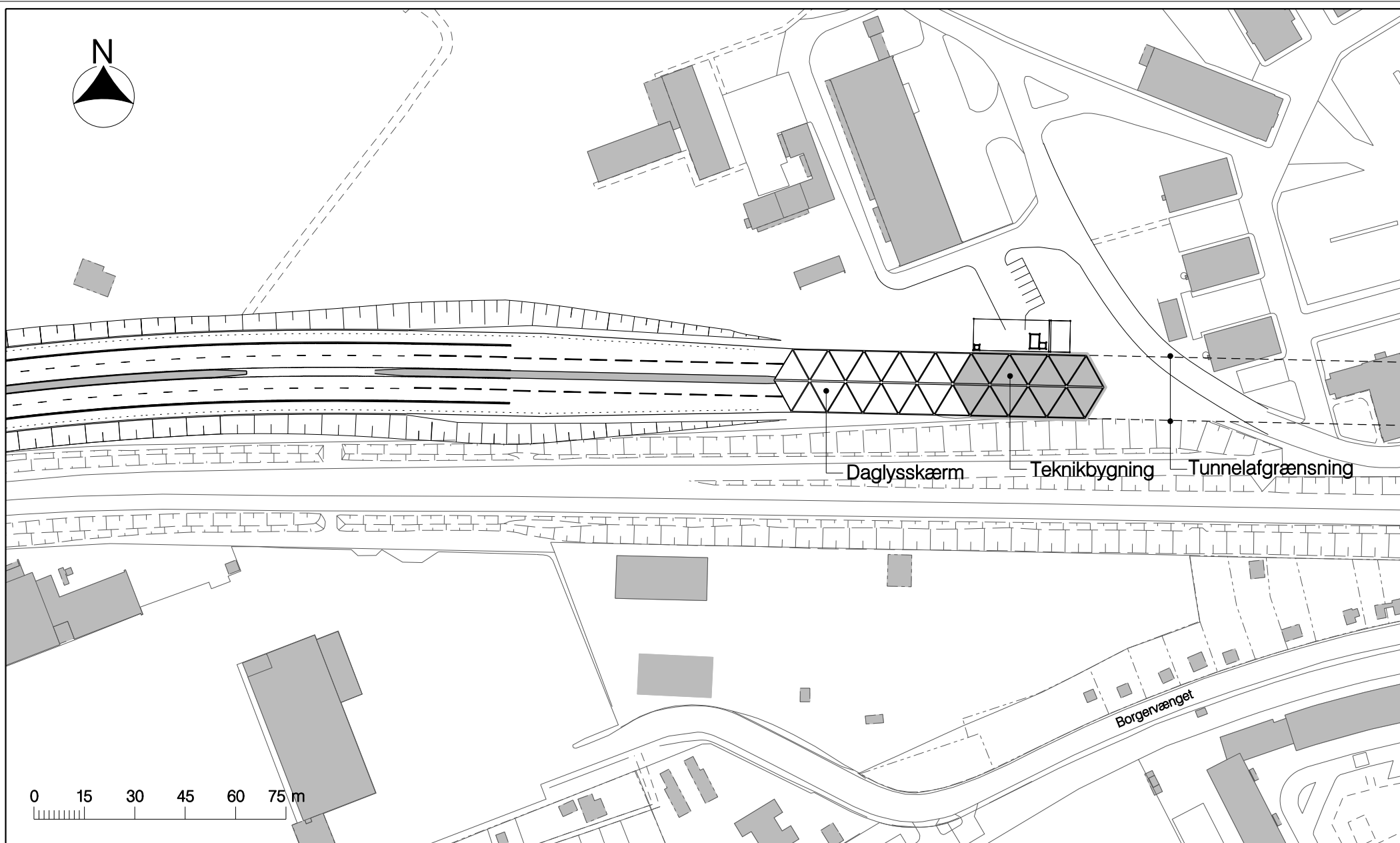
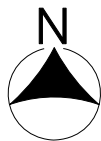
- | | | | |
|---|----------------|---|-----------|
|  | Fortovsareal |  | Græsareal |
|  | Cykelsti | | |
|  | Refuge / helle | | |

Nordhavnsvej

Projektforslag

Bilag 6b






Daglysskærm

Teknikbygning

Tunnelafgrænsning

Borgenvænget



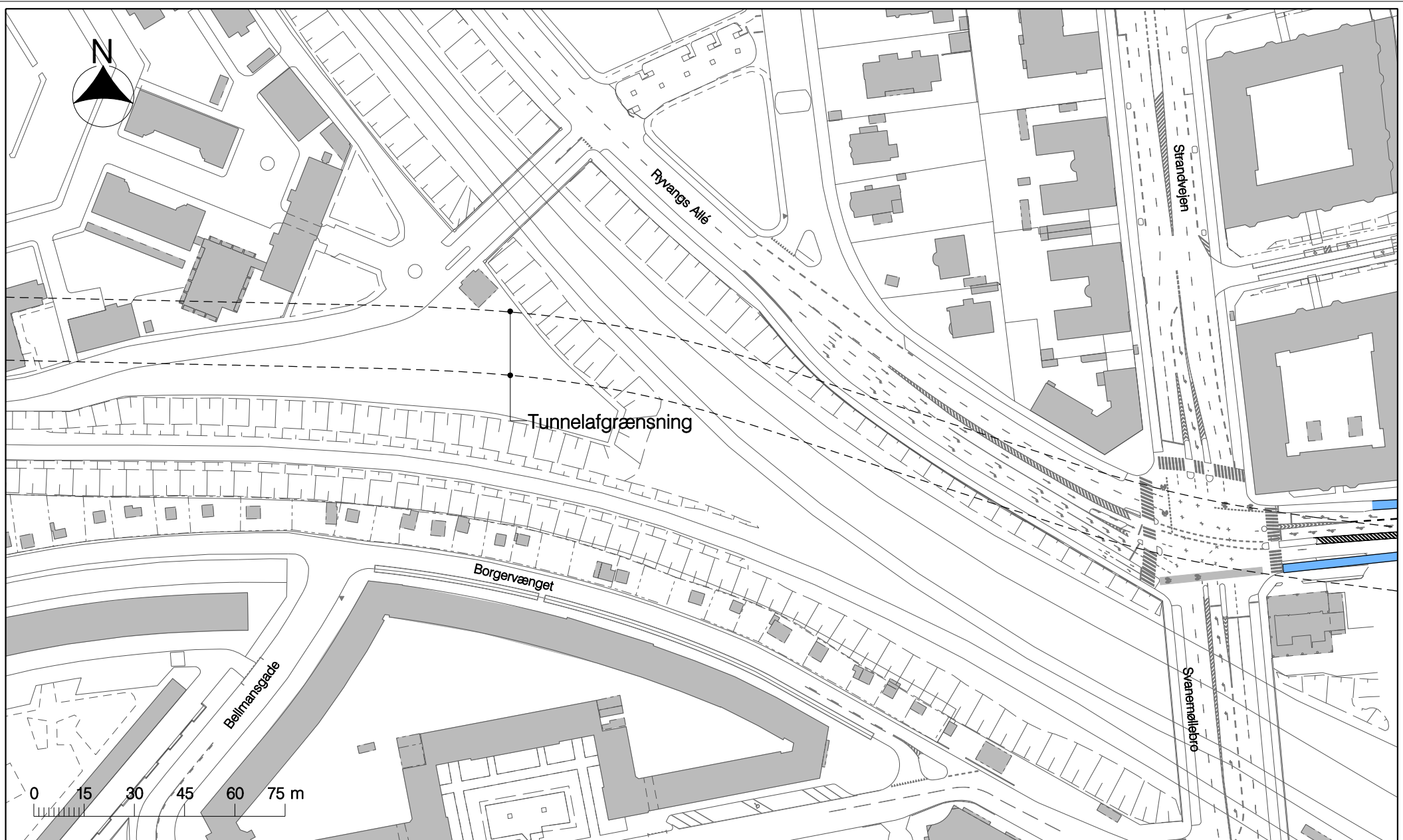
Signaturforklaring
■ Refuge / helle

Nordhavnsvej


Projektforslag

Bilag 6c





Signaturforklaring

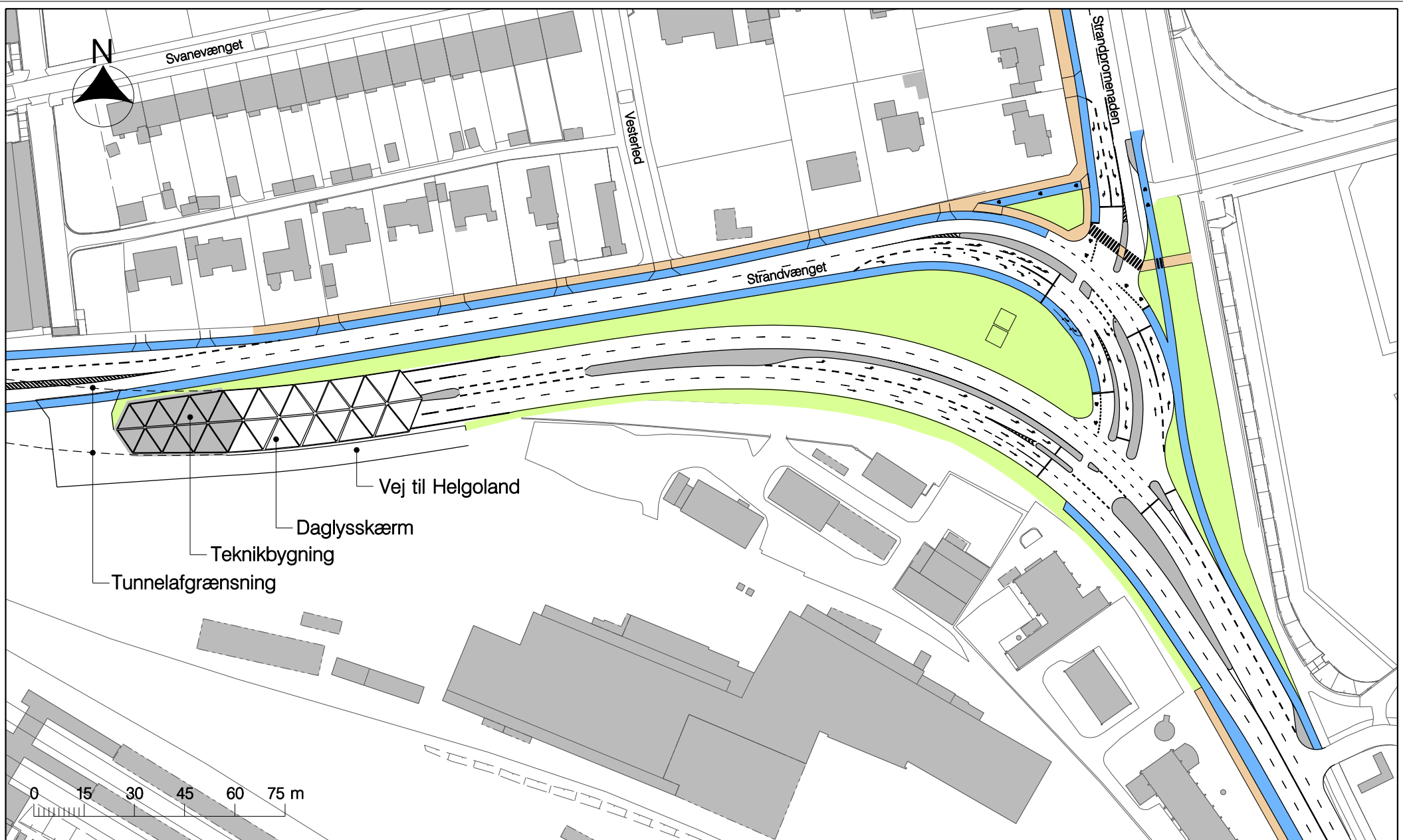
 Cykelsti

Nordhavnsvej

Projektforslag

Bilag 6d





Signaturforklaring

- Fortovsareal
- Græsareal
- Cykelsti
- Refuge/helle

Nordhavnsvej

Projektforslag

Bilag 6e

