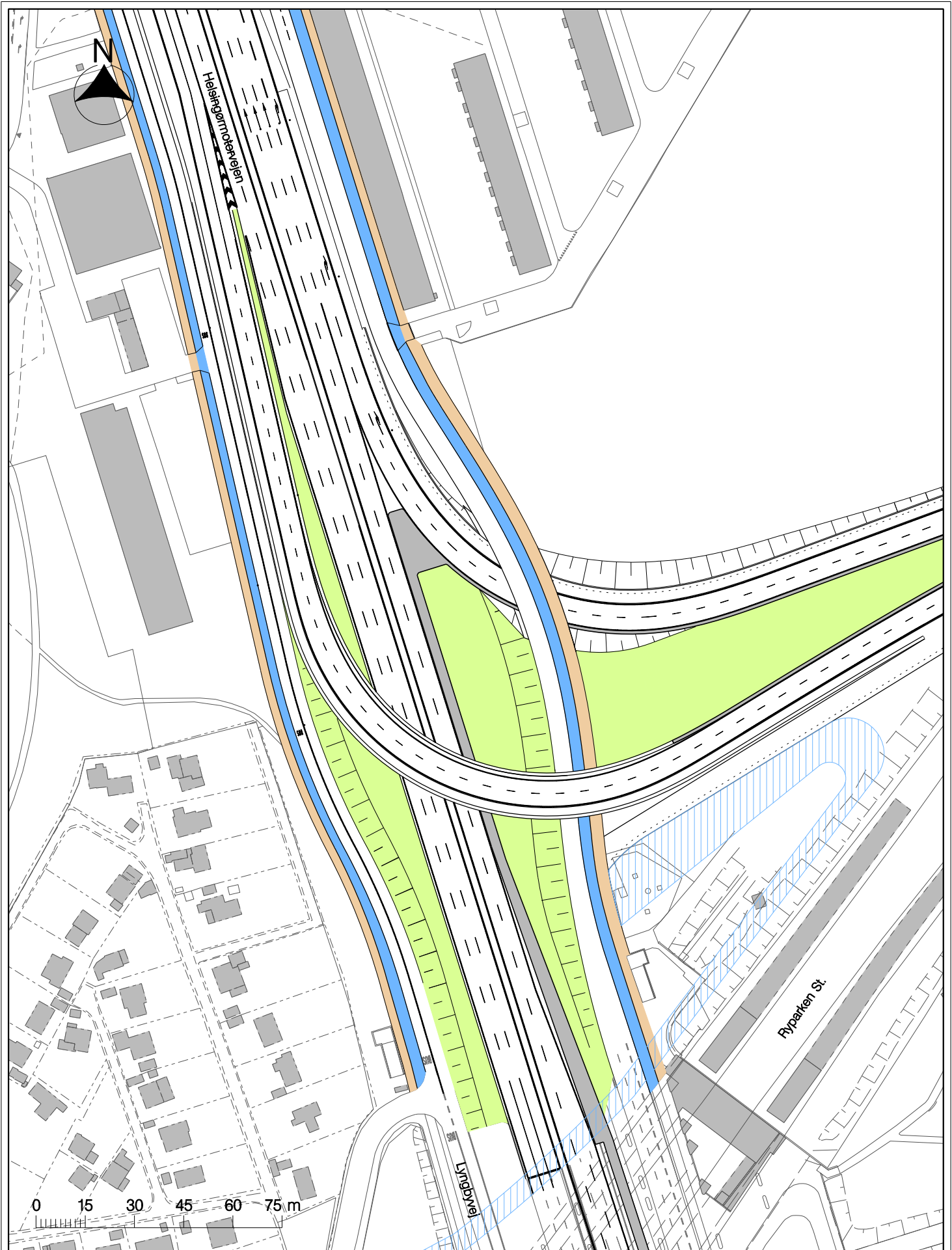


Nordhavnsvej

Oversigtskort og eksisterende forhold

Bilag 6





Signaturforklaring

- |   |                |   |           |
|---|----------------|---|-----------|
|  | Fortovsareal   |  | Græsareal |
|  | Cykelsti       |  | Ny stibro |
|  | Refuge / helle |   |           |

Nordhavnsvej

Projektforslag

Bilag 6a











Ryparken

Svanemølle  
Kaserne

Jernbanebroer

0 15 30 45 60 75 m

Signaturforklaring


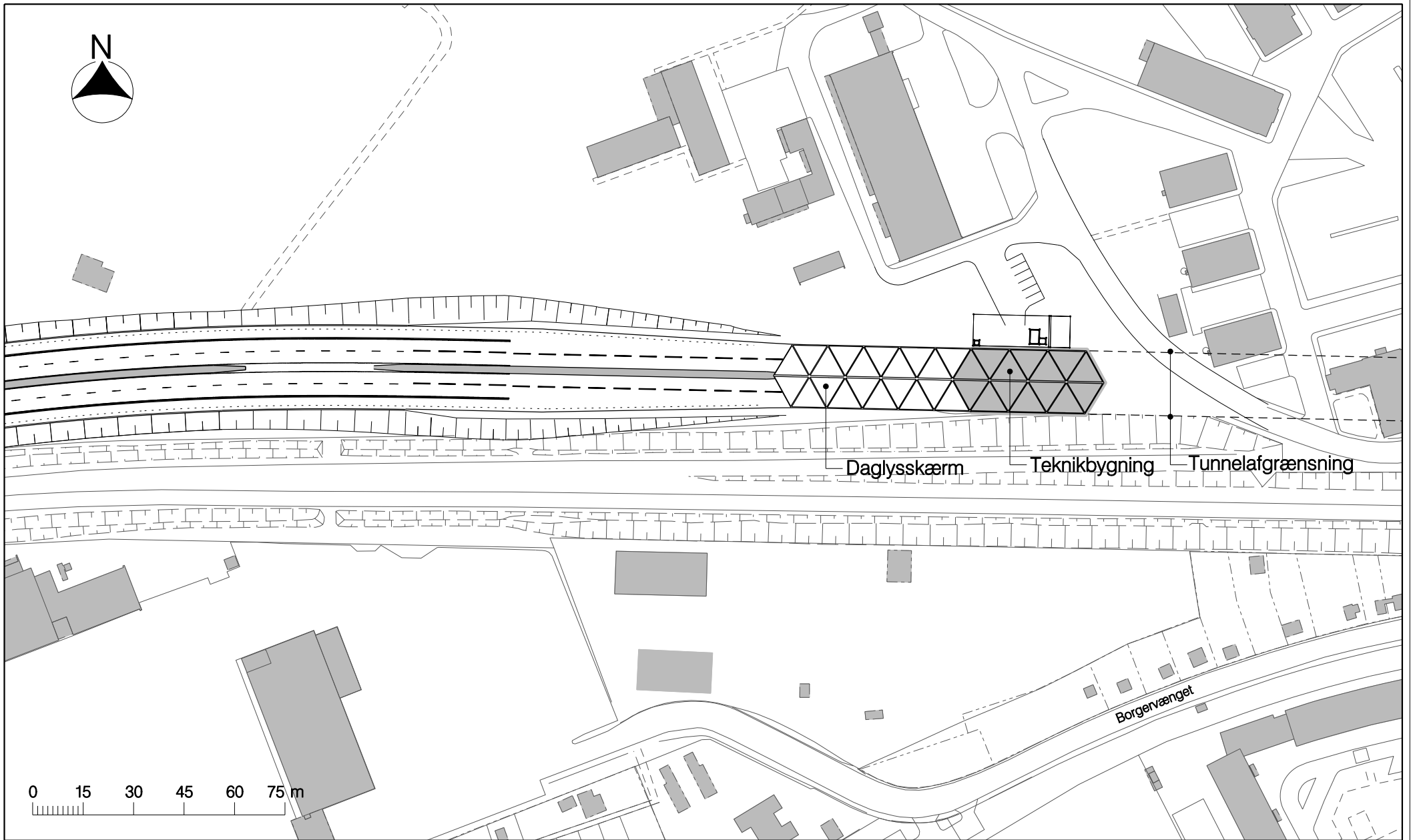
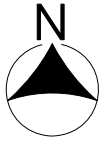
- |   |                |   |           |
|---|----------------|---|-----------|
|  | Fortovsareal   |  | Græsareal |
|  | Cykelsti       |   |           |
|  | Refuge / helle |   |           |

Nordhavnsvej

Projektforslag

Bilag 6b





Signaturforklaring

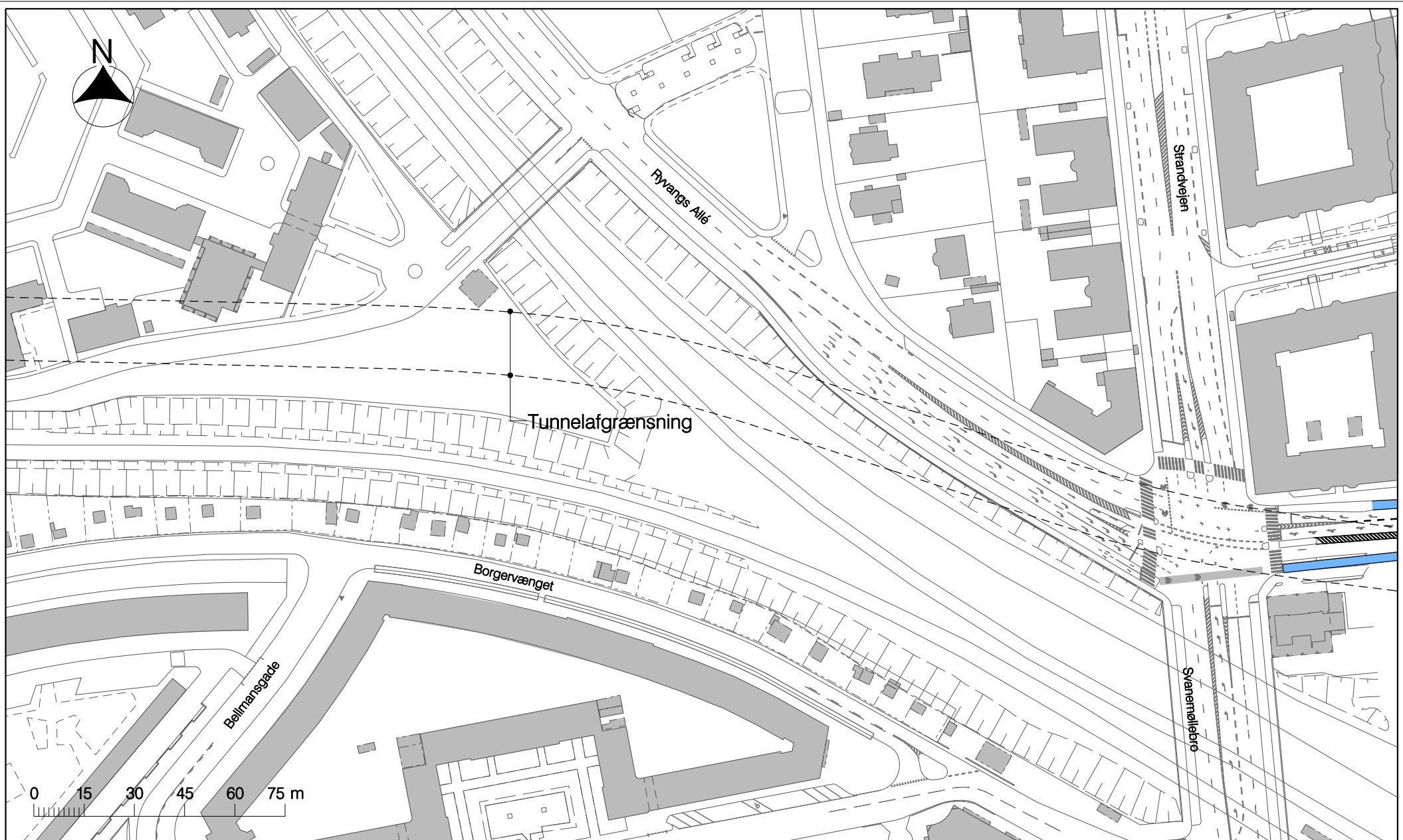
█ Refuge / helle

Nordhavnsvej


Projektforslag

Bilag 6c





Signaturforklaring

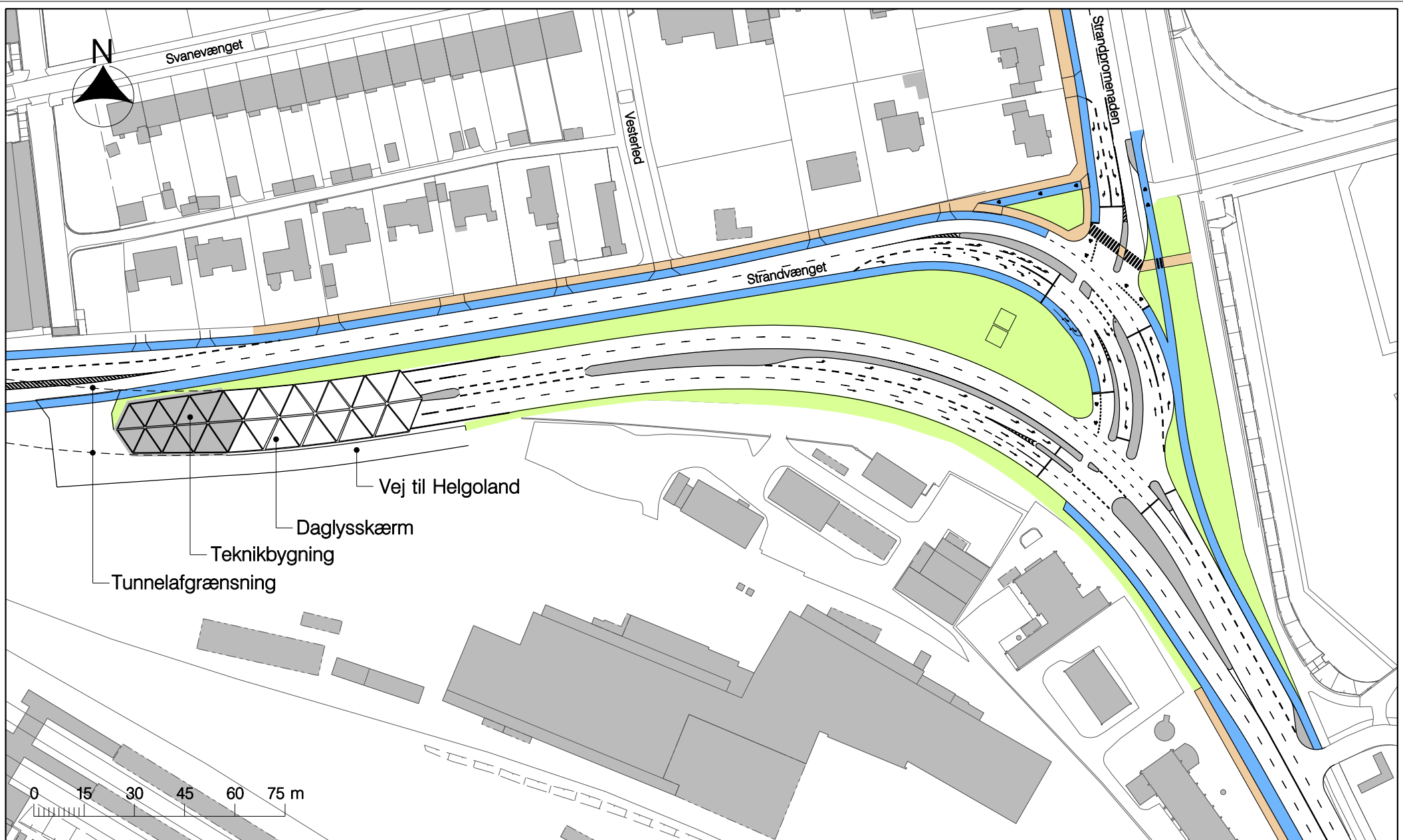
 Cykelsti

Nordhavnsvej

Projektforslag

Bilag 6d





Signaturforklaring

- Fortovsareal
- Græsareal
- Cykelsti
- Refuge/helle

Nordhavnsvej

Projektforslag

Bilag 6e

