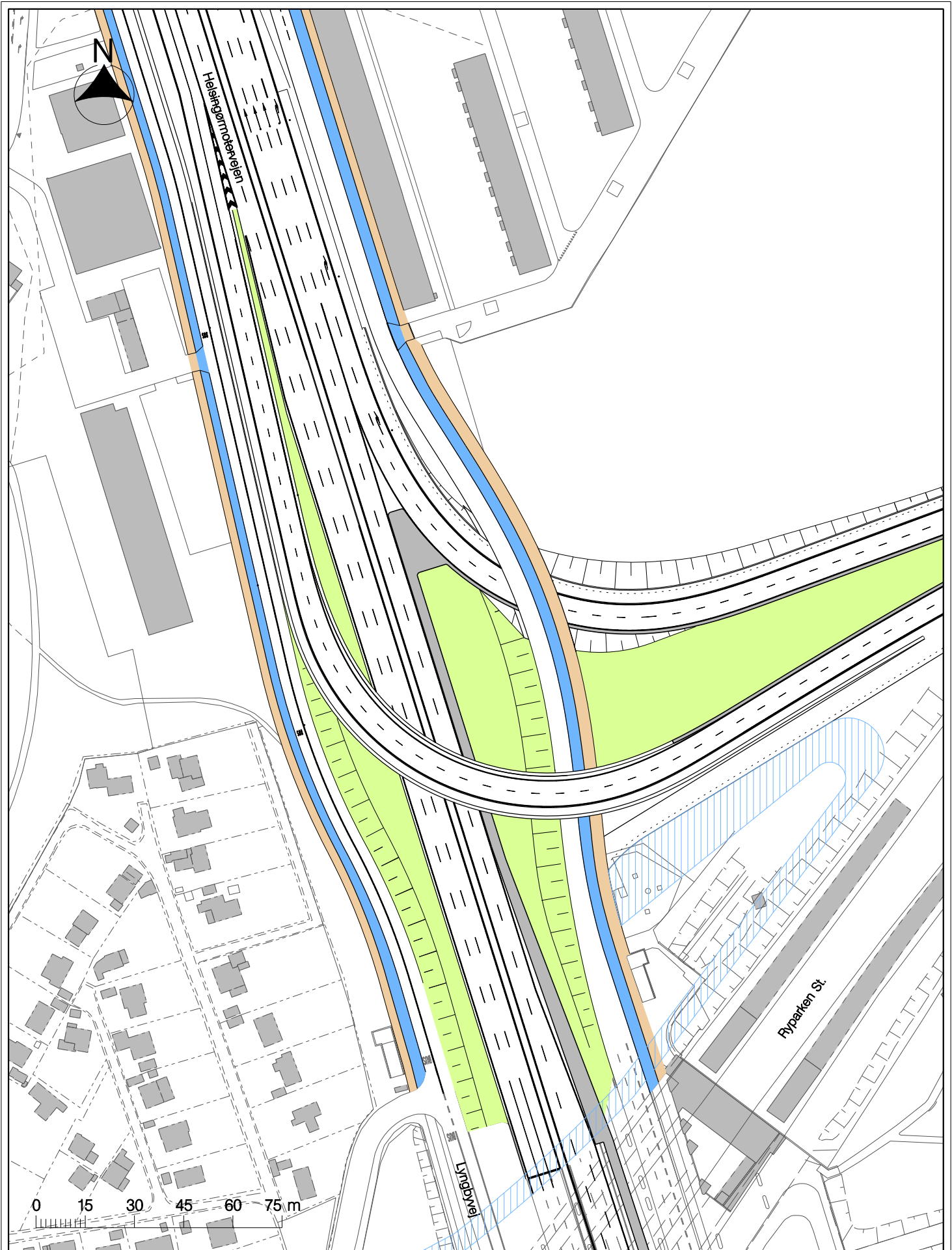


Nordhavnsvej

Oversigtskort og eksisterende forhold

Bilag 6





Signaturforklaring

- | | | | |
|---|----------------|---|-----------|
|  | Fortovsareal |  | Græsareal |
|  | Cykelsti |  | Ny stibro |
|  | Refuge / helle | | |

Nordhavnsvej

Projektforslag

Bilag 6a

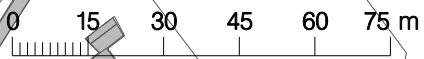








Ryparken

Svanemølle
Kaserne

Jernbanebroer



Signaturforklaring


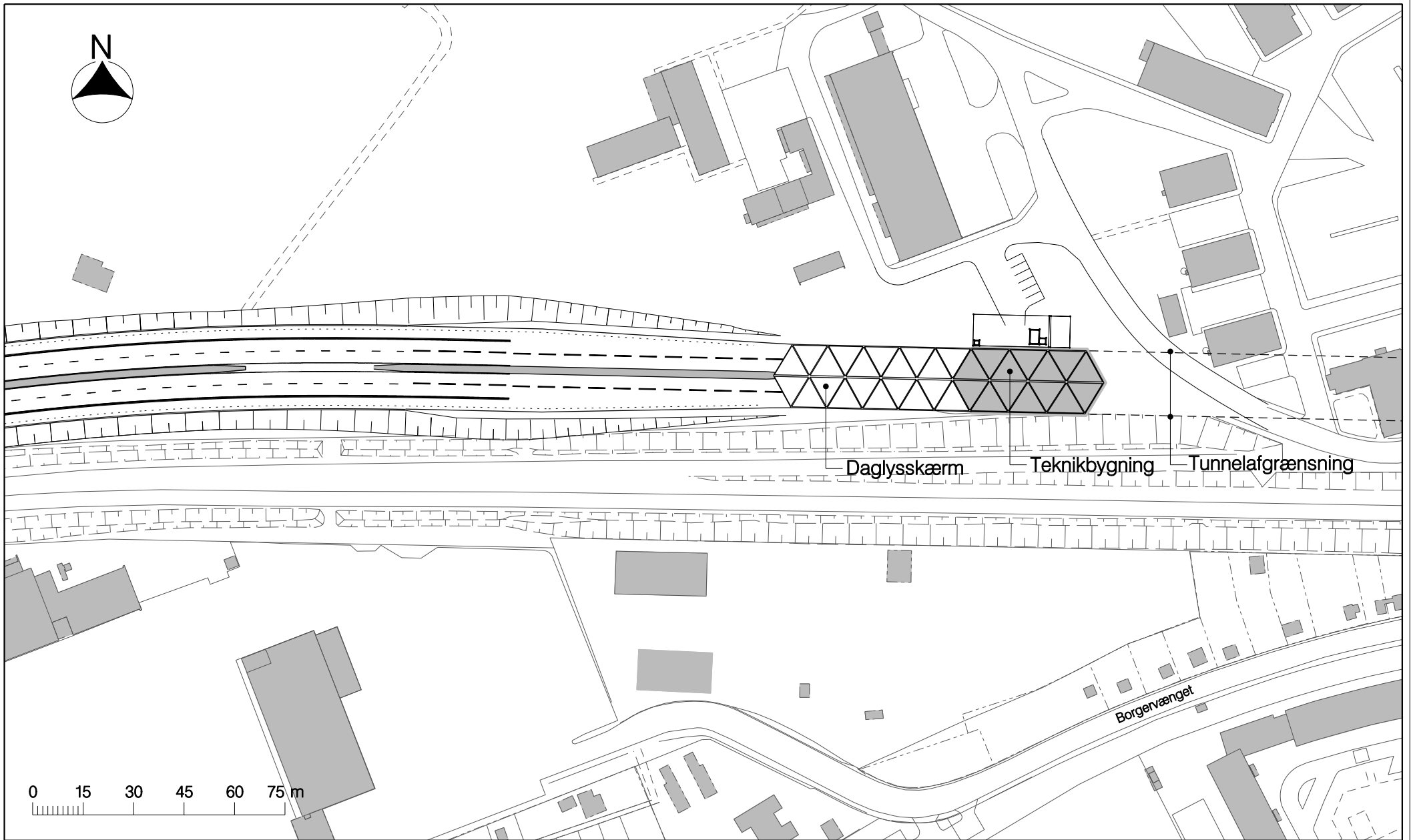
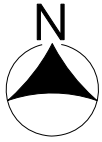
- | | | | |
|---|----------------|---|-----------|
|  | Fortovsareal |  | Græsareal |
|  | Cykelsti | | |
|  | Refuge / helle | | |

Nordhavnsvej

Projektforslag

Bilag 6b





Signaturforklaring

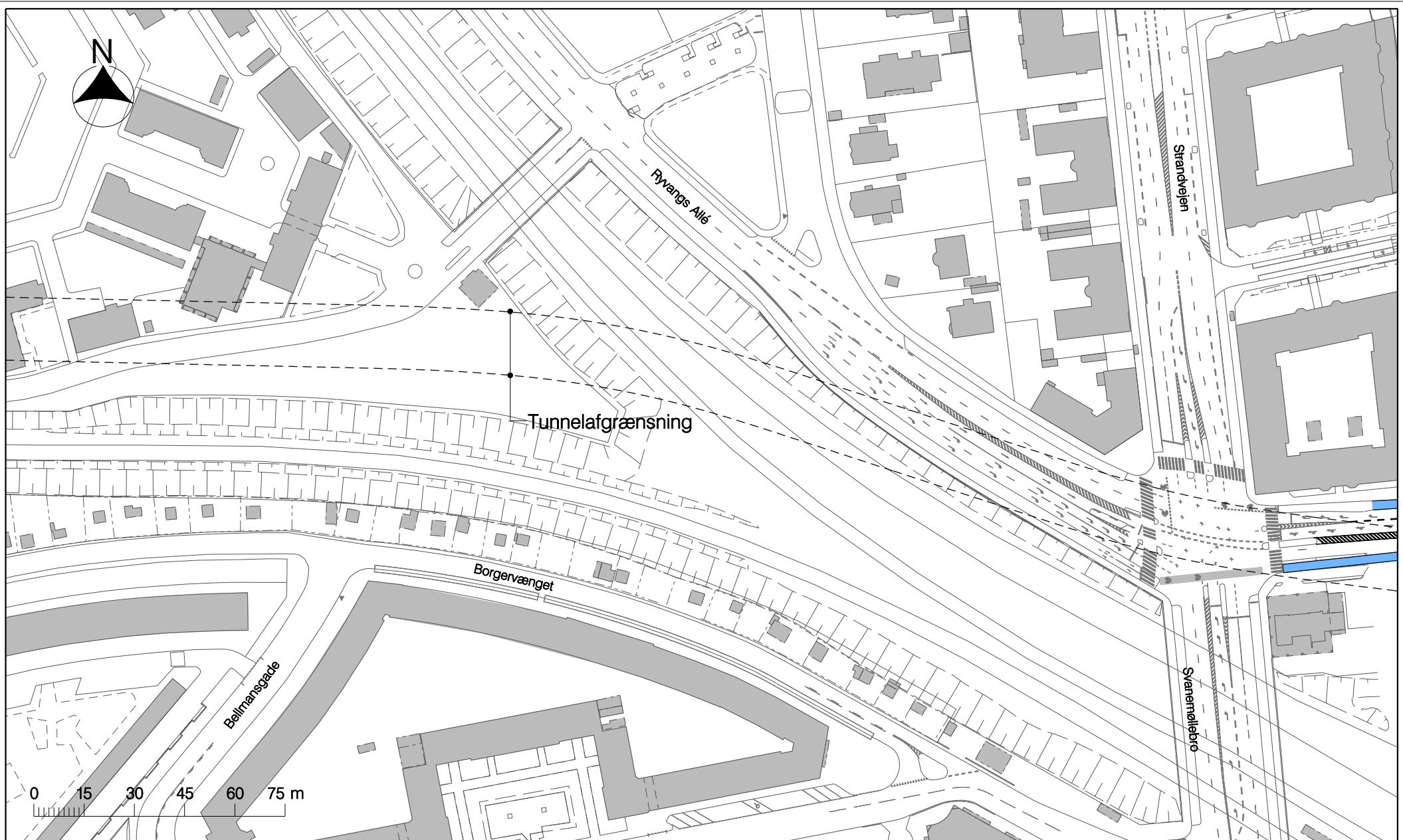
█ Refuge / helle

Nordhavnsvej


Projektforslag

Bilag 6c





Signaturforklaring

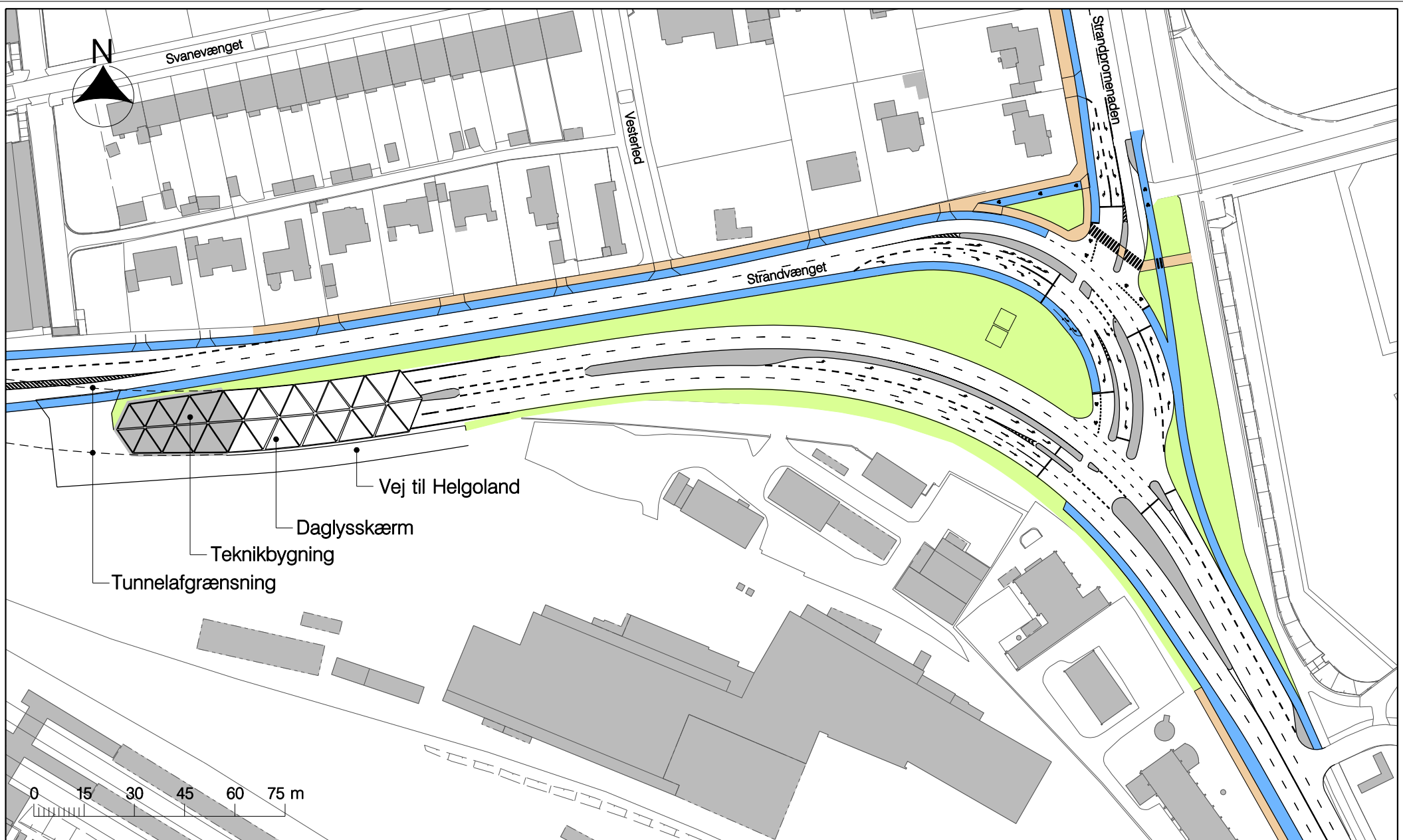
 Cykelsti

Nordhavnsvej

Projektforslag

Bilag 6d





Signaturforklaring

- Fortovsareal
- Græsareal
- Cykelsti
- Refuge/helle

Nordhavnsvej

Projektforslag

Bilag 6e

